












Service by ISO Topics

	Service Name	Data to be included
	Biota	Biota: naturally occurring flora and fauna. For example, resources describing wildlife, biological sciences, ecology, wilderness, sea life, wetlands, and habitats.
	Boundaries	Boundaries: legal land descriptions, for example, state forest boundaries, school districts, boundary (state, county, municipal), communities, legislative districts, and historic hundreds.
	DE_Imagery	Imagery/Base Maps/Earth Cover: base maps. For example, resources describing land cover, topographic maps, and classified and unclassified images.
	Elevation	Elevation: height above or below sea level. For example, resources describing altitude, bathymetry, digital elevation models, slope, and products derived from this information.
	Environment	Environment: environmental resources, protection, and conservation. For example, resources describing pollution, waste storage and treatment, environmental impact assessment, environmental risk, and nature reserves.
	Geoscientific	Geoscientific Information: earth sciences. For example, resources describing geophysical features and processes, minerals, the composition, structure and origin of the earth's rocks, soils, permafrost, hydrogeology, and erosion.
	Hydrology	Hydrology: water features, drainage systems, and their characteristics. For example, resources describing rivers, dams, currents, floods, water quality, hydrographic charts, tides, tidal waves, coastal information and reefs.
	Location	Location: positional information and services. For example, resources describing addresses, geodetic networks, postal zones and services, control points, and place names.
	Planning/Cadastrre	Planning/Cadastrre: land use. For example, resources describing zoning maps, cadastral surveys, and land ownership.
	Society	Society: characteristics of societies and cultures. For example, education, demographic data, crime and justice, recreational areas and activities, social impact assessments, and census information.
	Transportation	Transportation: means and aids for conveying people and goods. For example, resources describing roads, airports and airstrips, shipping routes, tunnels, nautical charts, vehicle or vessel location, aeronautical charts, and railways.

Please note: The State of Delaware would like to acknowledge the State of Maryland for the use of the icons.